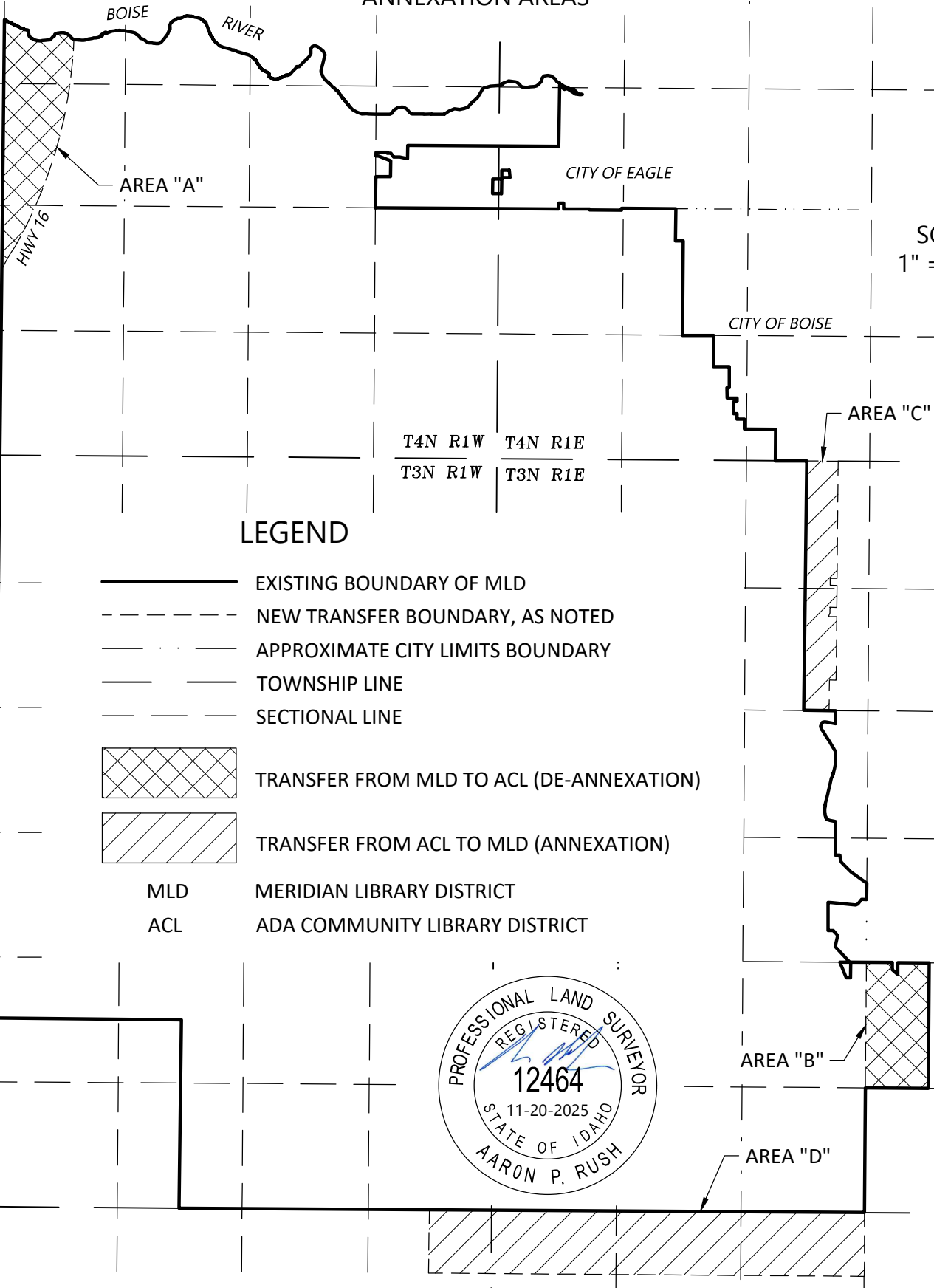









# MERIDIAN LIBRARY DISTRICT ANNEXATION AREAS



SCALE:  
1" = 6000'



## LEGEND

-  EXISTING BOUNDARY OF MLD
-  NEW TRANSFER BOUNDARY, AS NOTED
-  APPROXIMATE CITY LIMITS BOUNDARY
-  TOWNSHIP LINE
-  SECTIONAL LINE
-  TRANSFER FROM MLD TO ACL (DE-ANNEXATION)
-  TRANSFER FROM ACL TO MLD (ANNEXATION)
- MLD      MERIDIAN LIBRARY DISTRICT
- ACL      ADA COMMUNITY LIBRARY DISTRICT



**NOTE**  
FROM DATA OF RECORD AND IS NOT REPRESENTATIVE OF A SURVEYED BOUNDARY.